

Town of Wescott

T.27 N R.16 E.

Legend

- Federal/State Highways
- County Highways
- Town/Municipal Roads
- Private Roads
- Railroads
- Waterbodies

W7300

W6900

W6500

W6100

W5700

W5300

W4900

N7300

N6900

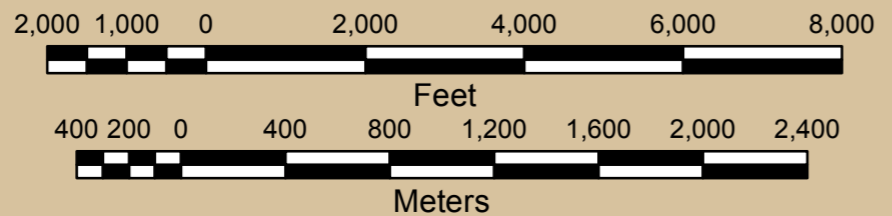

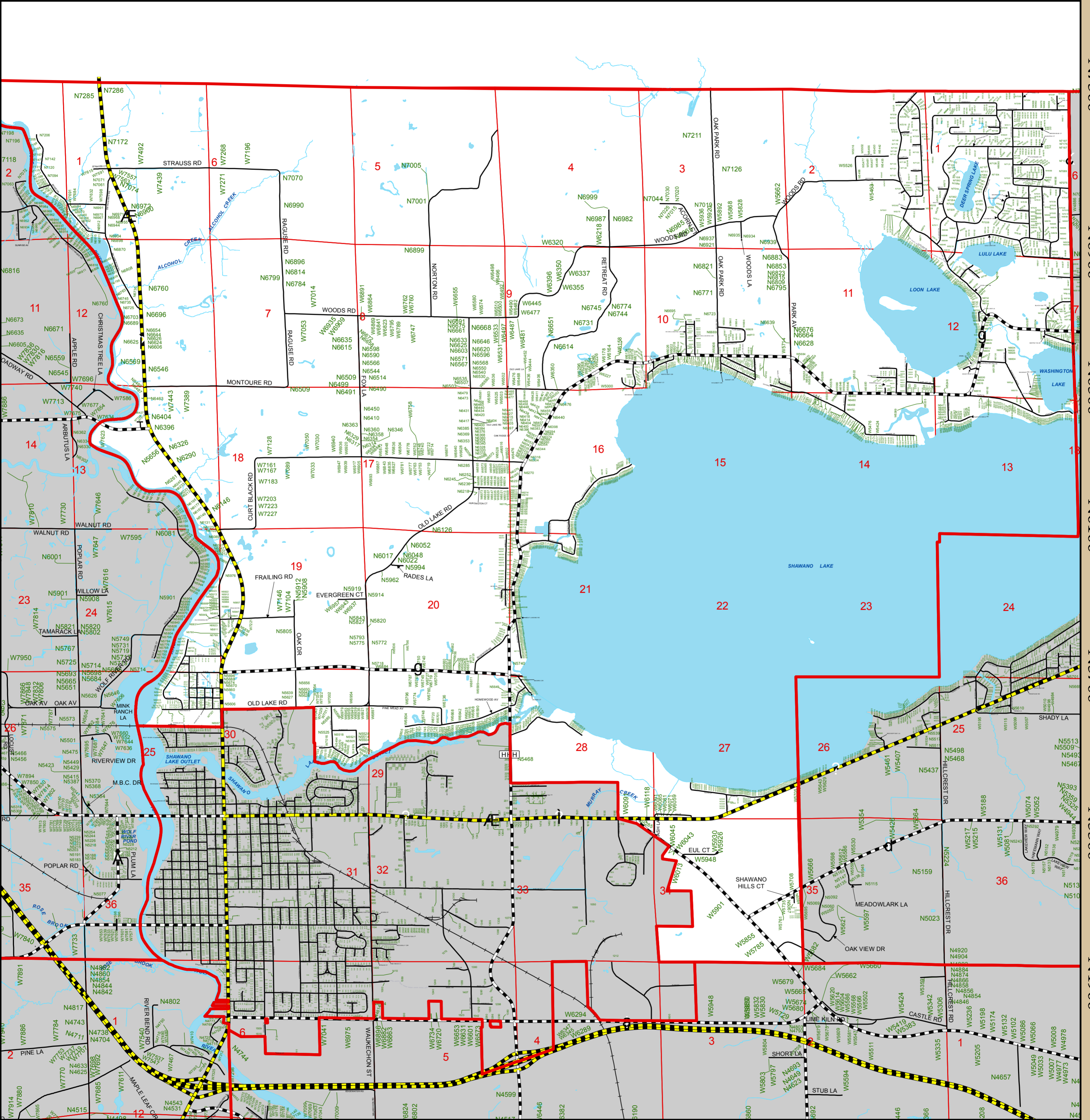
N6500

N6100

N5700

N5300

N4900



Information depicted on this map was interpreted from digital orthophotography and various other land records. An attempt was made to accurately represent the information shown hereon, however, recent changes in the physical and cultural landscape many not be represented. This map is intended for planning and general use only. Please refer to the original source documents for detailed information. If you have any questions or discover any discrepancies on this map, please contact the Shawano County Technology Services Dept. 715-526-4614.



Cartography: David Poffinbarger, GISP
Shawano County GIS Coordinator/Land Information Officer
Date: 21 March 2018

Town of Wescott